



US Army Corps  
of Engineers®  
Little Rock District

# PUBLIC NOTICE

*CORPS OF ENGINEERS*

**Application Number: SWL 1995-13195-5**

**Date: May 18, 2023**

**Comments Due: June 12, 2023**

---

**TO WHOM IT MAY CONCERN: Comments are invited on the work described below. Please see the Public Involvement section for details on submitting comments.**

Point of Contact. If additional information is desired, please contact the regulator, John Bridgeman, telephone number: (501) 340-1387, mailing address: Little Rock District Corps of Engineers, Regulatory Division, PO Box 867, Little Rock, Arkansas 72203-0867, email address: [John.Bridgeman@usace.army.mil](mailto:John.Bridgeman@usace.army.mil)

Project Information. Pursuant to Section 10 of the Rivers and Harbors Act of 1899 (33 U.S. Code 403), notice is hereby given that

**Mr. Michael McCarthy  
Lentz Sand & Gravel, LLC  
185 Sardis Road  
Morrilton, Arkansas 72110**

has requested authorization for work in waters of the United States associated with the continuation of their commercial sand and gravel removal operations. Currently, Lentz Sand & Gravel, LLC (Lentz) is authorized to remove sand landward of and in a dike field. The sand and gravel removal operation is located in the Arkansas River, between Navigation Miles 175.4 and 176.4 on the right descending bank, sections 25, 26, and 35, T. 6 N., R. 17 W., in Conway County, Arkansas.

The project purpose is to provide sand and gravel for commercial use.

Sand and gravel is removed from an area between the levee and dike field. The material is removed with a front-end loader in approximately 5-foot layers and transported by dump truck for processing and subsequent individual and commercial use.

Sand and gravel removal operations have been permitted in these areas to a depth of 265.0 feet National Geodetic Vertical Datum of 1929 (NGVD29) since 1996.

The McClellan-Kerr Arkansas River Navigation System (MKARNS) is dredged for commercial uses and to maintain the navigation channel. Natural creation of sand deposits and commercial and maintenance removal of these deposits is an ongoing process for the life cycle of the Arkansas River since the construction of the MKARNS. The Little Rock District Regulatory Division does not typically require compensatory mitigation for dredging activities. Due to this established standard operating procedure and the minor impacts of the project, no compensatory mitigation would be required if the project is permitted.

The location and general plan for the proposed work are shown on the enclosed sheets.

Cultural Resources. A Corps staff archeologist will evaluate the proposal for compliance with Section 106 of the National Historic Preservation Act, including identification and evaluation of cultural resources potentially impacted by the proposal's implementation in waters of the United States. The District Engineer invites responses to this public notice from Native American Nations or tribal governments; Federal, State, and local agencies; historical and archeological societies; and other parties likely to have knowledge of or concerns with historic properties in the area.

Endangered Species. Our preliminary determination is that the proposed activity will not affect listed Endangered Species or their critical habitat. A copy of this notice is being furnished to the U.S. Fish and Wildlife Service and appropriate state agencies and constitutes a request to those agencies for information on whether any listed or proposed-to-be-listed endangered or threatened species may be present in the area which would be affected by the proposed activity.

Floodplain. We are providing copies of this notice to appropriate floodplain officials in accordance with 44 Code of Federal Regulations (CFR) Part 60 (Floodplain Management Regulations Criteria for Land Management and Use) and Executive Order 11988 on Floodplain Management.

Section 404(b)(1) Guidelines. The evaluation of activities to be authorized under this permit, which involves the discharge of dredged or fill material will include application of guidelines promulgated by the Administrator, Environmental Protection Agency, under authority of Section 404(b) of the Clean Water Act. These guidelines are contained in 40 Code of Federal CFR 230.

Public Involvement. Any interested party is invited to submit to the above-listed POC written comments or objections relative to the proposed work on or before **June 12, 2023**. Substantive comments, both favorable and unfavorable, will be accepted and made a part of the record and will receive full consideration in determining whether this work would be in the public interest. The decision whether to issue a permit will be based on an evaluation of the probable impact including cumulative impacts of the proposed activity on the public interest. That decision will reflect the national concern for both protection and utilization of important resources. The benefit, which reasonably may be expected to accrue from the proposal, must be balanced against its reasonably foreseeable detriments. All factors which may be relevant to the proposal will be considered including the cumulative effects thereof; among those are conservation, economics, aesthetics, general environmental concerns, wetlands, historic properties, fish and wildlife values, flood hazards, floodplain values, land use, navigation, shoreline erosion and accretion, recreation, water supply and conservation, water quality, energy needs, safety, food and fiber production, mineral needs, considerations of property ownership and, in general, the needs and welfare of the people.

The Corps of Engineers is soliciting comments from the public; Federal, state, and local agencies and officials; Indian Tribes; and other interested parties in order to consider and evaluate the impacts of this proposed activity. Any comments received will be considered by the Corps of Engineers to determine whether to issue, modify, condition or deny a permit for this proposal.

To make this decision, comments are used to assess impacts on endangered species, historic properties, water quality, general environmental effects, and the other public interest factors listed above. Comments are used in the preparation of an Environmental Assessment and/or an Environmental Impact Statement pursuant to the National Environmental Policy Act. Comments are also used to determine the need for a public hearing and to determine the overall public interest of the proposed activity.

Any person may request in writing within the comment period specified in this notice that a public hearing be held to consider this application. Requests for public hearings shall state, with particularity, the reasons for holding a public hearing. The District Engineer will determine if the issues raised are substantial and whether a hearing is needed for making a decision.

**NOTE:** The mailing list for this Public Notice is arranged by state and county(s) where the project is located and includes any addressees who have asked to receive copies of all public notices. Please discard notices that are not of interest to you. If you have no need for any of these notices, please advise us so that your name can be removed from the mailing list.

Enclosures

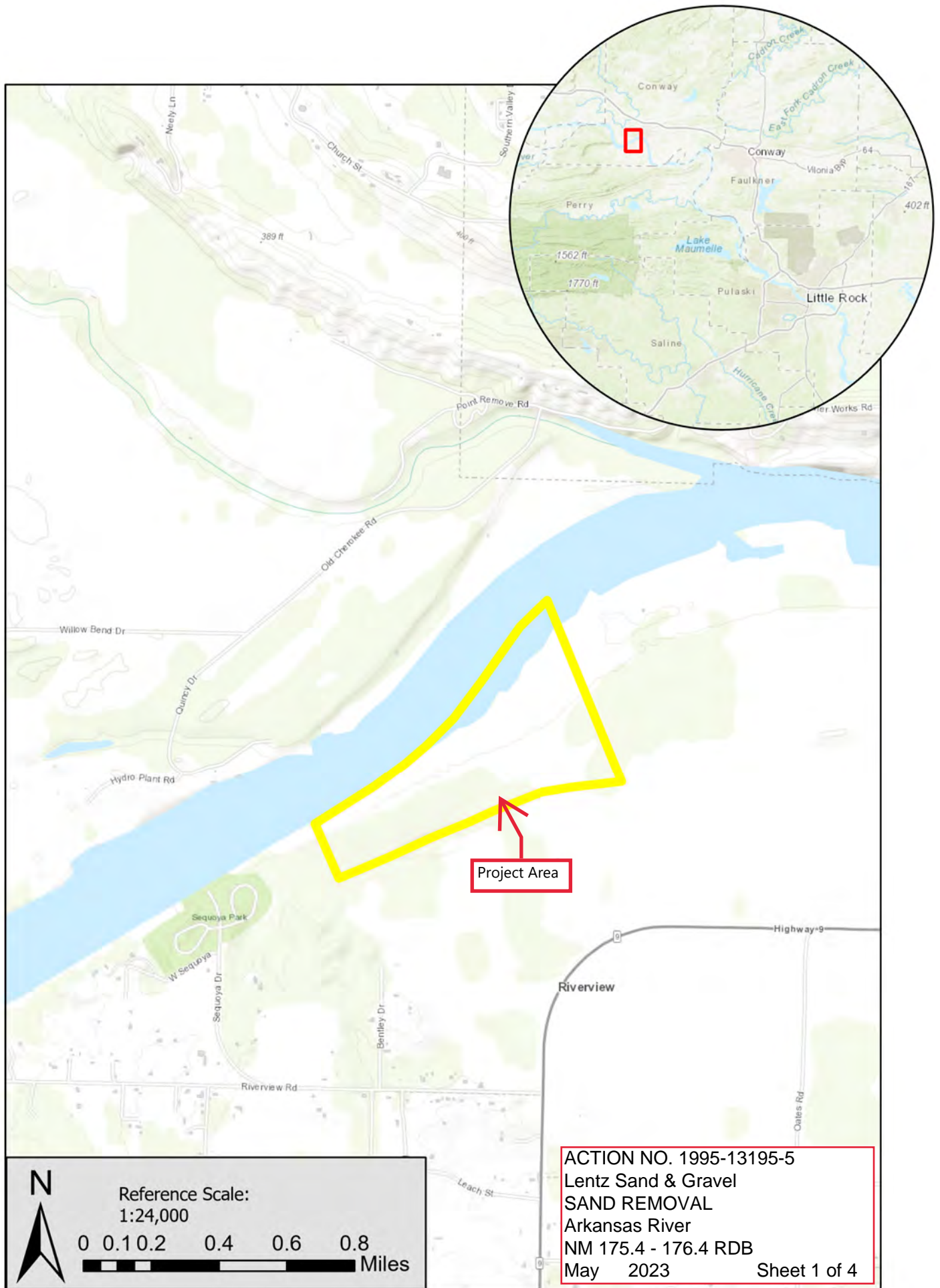
Approximate Coordinates of Project Center

Latitude: **35.1305885**

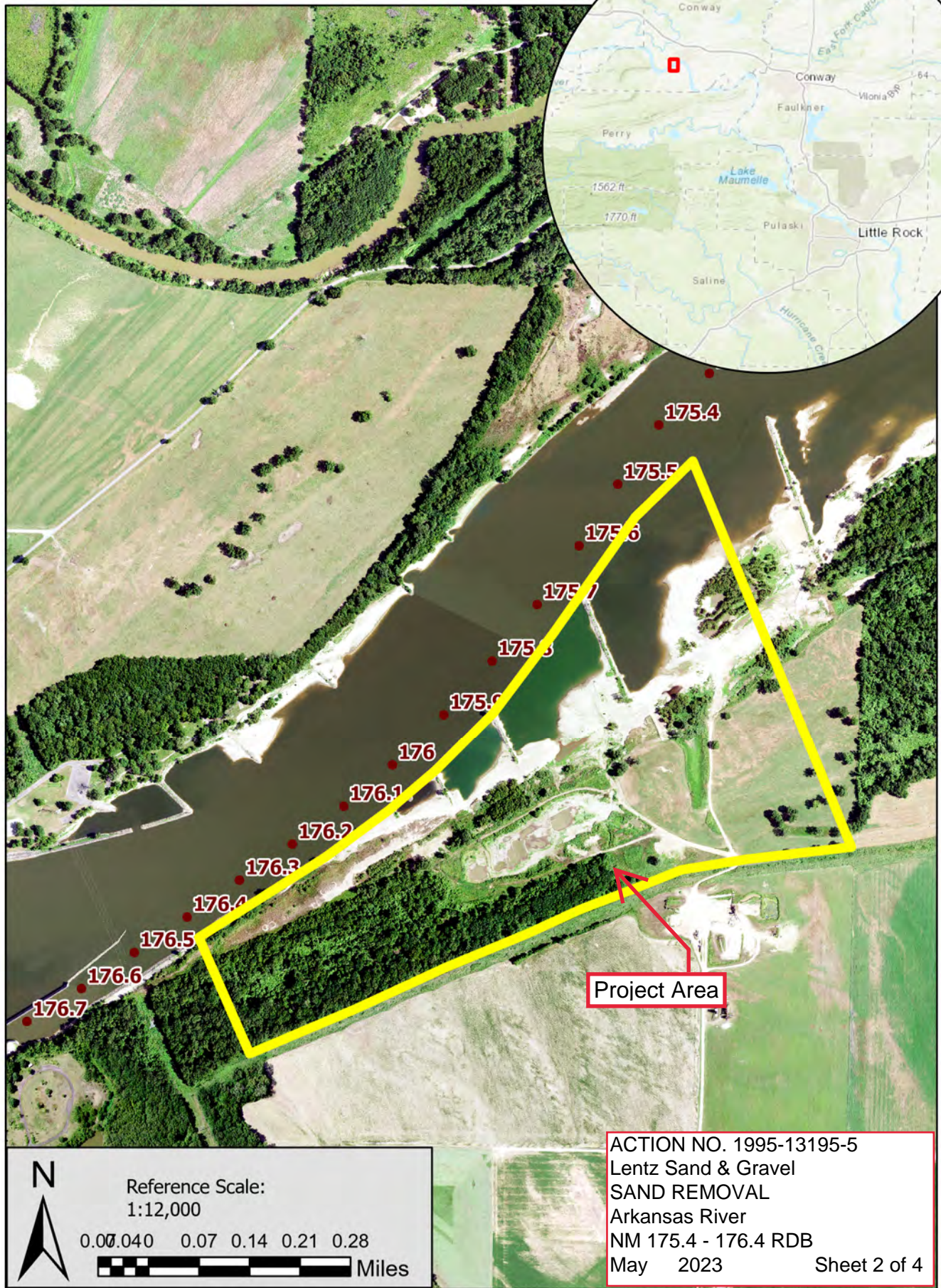
Longitude: **-92.7713880**

UTM Zone: **15N** North: **3887300.00**

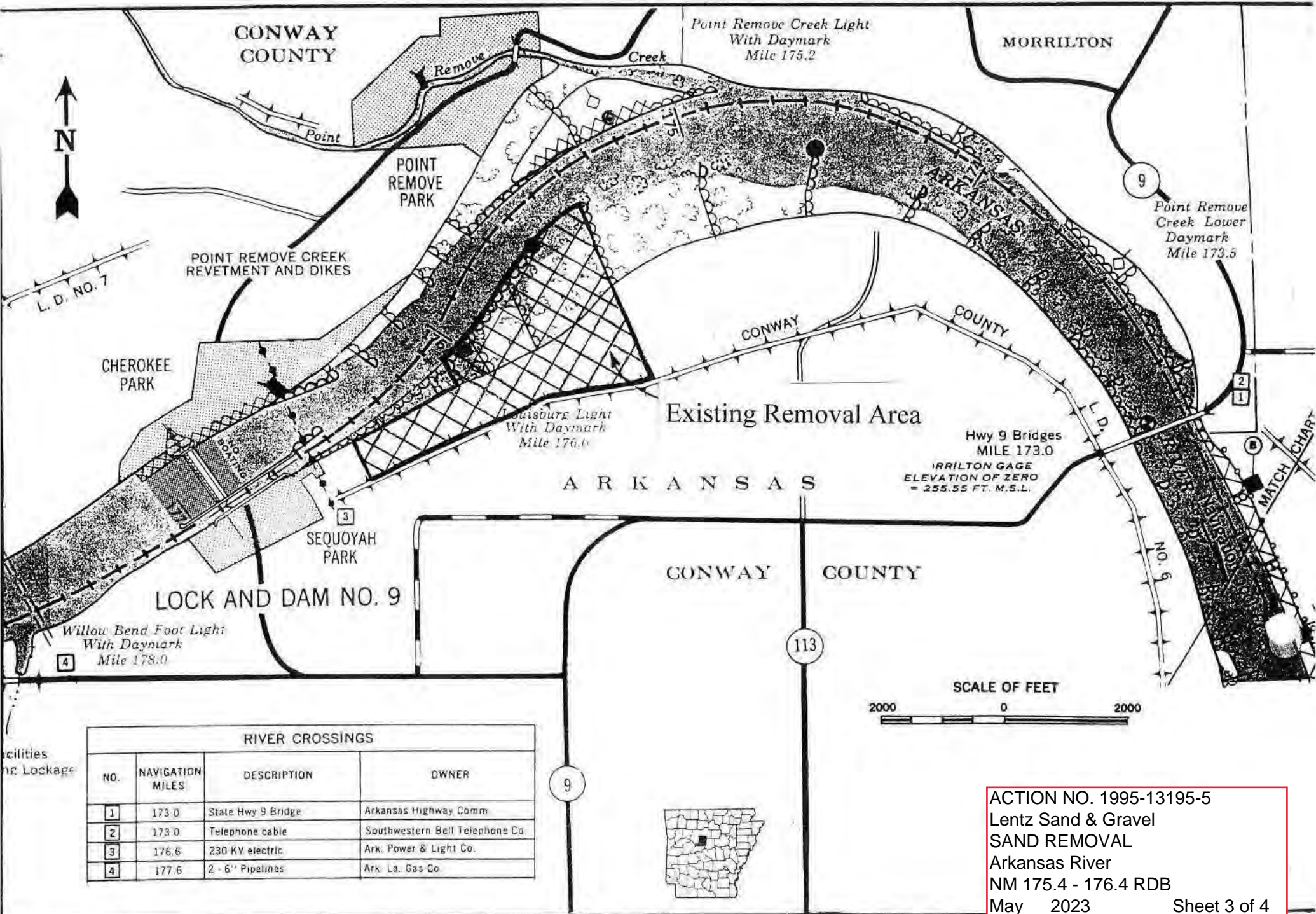
East: **520700.00**











RIVER CROSSINGS			
NO.	NAVIGATION MILES	DESCRIPTION	OWNER
1	173.0	State Hwy 9 Bridge	Arkansas Highway Comm.
2	173.0	Telephone cable	Southwestern Bell Telephone Co.
3	176.6	230 KV electric	Ark. Power & Light Co.
4	177.6	2 - 6" Pipelines	Ark. La. Gas Co.

ACTION NO. 1995-13195-5  
 Lentz Sand & Gravel  
 SAND REMOVAL  
 Arkansas River  
 NM 175.4 - 176.4 RDB  
 May 2023



